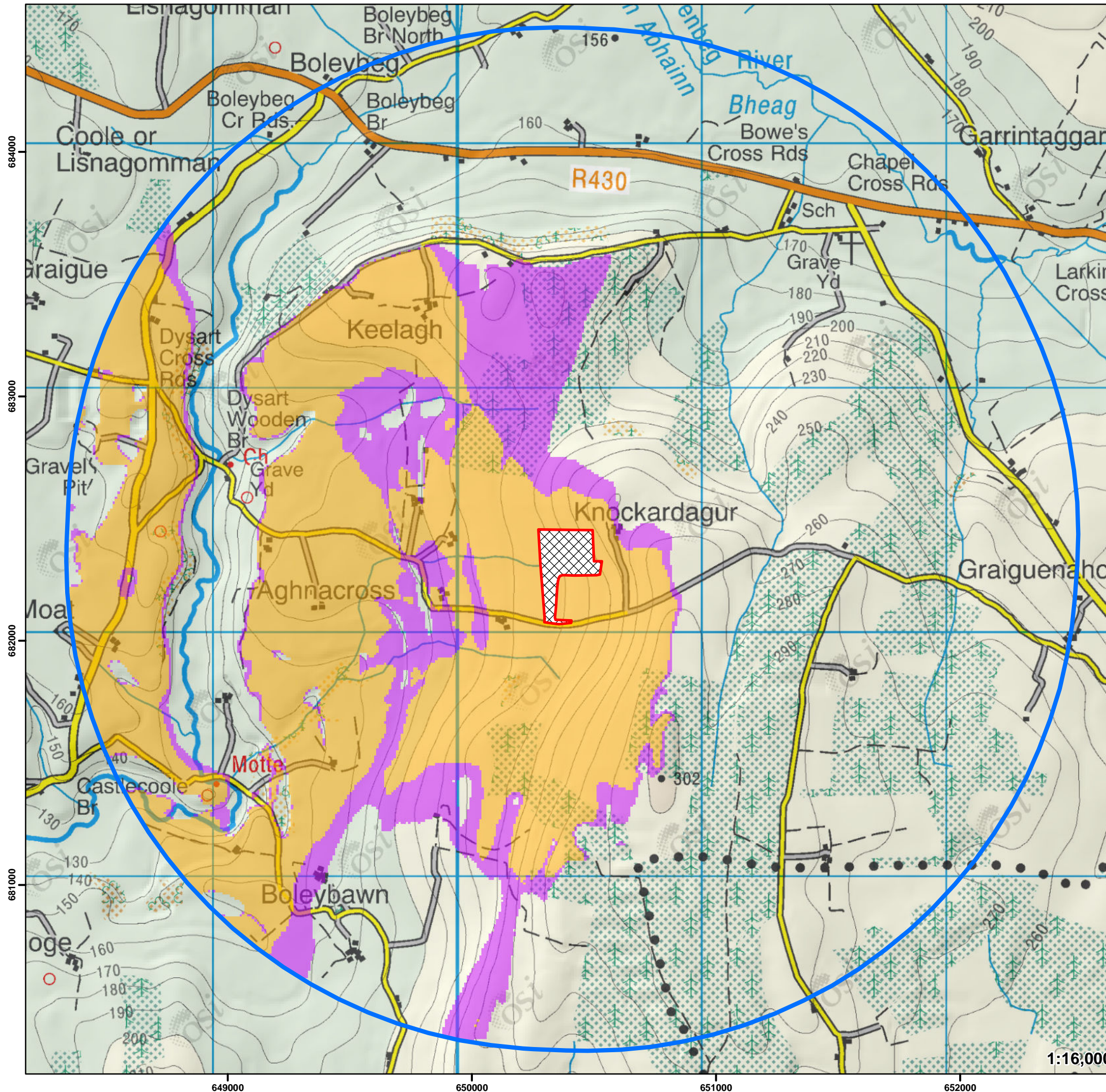




Standard ZTV Map (OSI DTM, 1.7m, 2km extent) - calculated using OSI digital terrain model (DTM) and represents a bare-ground scenario



The assumed receptor height is 1.7m and represents a person standing and/or a ground floor window



Site Boundary


2 Km Extent


Structures Potentially Visible

-  Control Building and single circuit strain towers
-  Single circuit strain towers